

# COALITION SUPPORTING THE USGS NATIONAL WATER MONITORING NETWORK

Congressman Ken Calvert, Chairman  
Congresswoman Betty McCollum, Ranking Member

House Appropriations Subcommittee on Interior, Environment & Related Agencies  
2363 Rayburn House Office Building  
Washington, D.C. 20515

17 March 2016

**Regarding: WATER DATA & SCIENCE PROGRAM FUNDING**  
Interior Department Appropriations for FY-2017

Dear Chairman Calvert and Ranking Member McCollum:

As leaders in the organizations represented below, we urge your support to enable the US Geological Survey (USGS) to fully implement its design for National Streamflow Network (formerly known as the National Streamflow Information Program (NSIP) and Cooperative Water Program). This vital network is now wholly-managed within the USGS National Groundwater and Streamflow Information Program (GWSIP) and serves the Nation with continuous streamflow information at over 8,100 locations. The members of our organizations rely on the streamgauge data and science that USGS produces and many are active, cost-share partners in funding the data collection that Congress and the federal agencies need.

We all benefit from the reliable data and science that USGS has provided, but the National Streamflow Network is vital in the management of federal lands, design and operation of federal reservoirs and navigation infrastructure. The National Streamflow Network provides critical information to other bureaus of the Interior Department and to the Corps of Engineers, NOAA, EPA, USDA, and other federal agencies. The National Streamflow Network is essential to Congressional oversight and revision of many federal laws, including the Clean Water Act, Endangered Species Act, Safe Drinking Water Act, and many interstate compacts and international treaties.

The federal objectives for the NSIP, as authorized by Congress in the 2009 SECURE Water Act, are: to operate and maintain a stable “federal backbone” network of streamgages (4,774 within NSIP) to meet five specific federal needs for streamflow information at (1) interstate and international boundaries, (2) National Weather Service flood forecast sites, (3) outflows of major river basins, (4) “sentinel watersheds,” needed to evaluate and anticipate the potential consequences of ongoing changes in American land use, water use, climate etc., and (5) national priority water-quality monitoring sites. The National Research Council's Committee on Water Resources Research evaluated the NSIP design and concluded that it would provide “a sound, well-conceived program that meets the nation's needs for streamflow measurement, interpretation, and information delivery.”

Unfortunately, the federal funds appropriated to Interior/USGS for the National Streamflow Network have not been sufficient to meet the federal need (even with the approximately \$85 million contributed by nearly 850 non-federal cost-share partners (“Cooperators”)). Currently, the USGS National Streamflow Network operates on a budget of about \$170M; about 21% represents USGS funding for the federal-needs network; 14% is USGS cooperative matching funds; 45% is provided by States, localities and tribes; 12% is provided by the Army Corps of Engineers; 5% is by other federal agencies.

In 2015, approximately 3,100 of the 4,774 streamgages (authorized as the former NSIP streamgages), were in operation. These gages continue to be funded by a blend of appropriated federal funds and cost-share partners in state and local government. Today, more than 1/3 of the NSIP gages are not in operation yet. USGS cannot complete the NSIP component of the national network by 2019, as Congress directed, without additional funding. For the other 5,000 streamgages in the National Streamflow Network, the non-federal cost-share contribution has increased from 50% to an average of about 70%.

America's need to understand and anticipate water resource availability is increasing every year in relation to our planning public safety, land use and economic development. Our infrastructure planning and ecological commitments magnify those needs. USGS participation in cost-shared water resource investigations also keeps USGS scientists on the cutting edge of the Nation's needs and provides an unparalleled opportunity for innovation that comes from working elbow-to-elbow with state and local agencies to understand our hydrologic systems and current uses, and to evaluate/enhance available forecasting and management models, databases, etc. With your help, we hope that Congress will enable the USGS to fulfill its Water Resources Mission Area, including full implementation of National Streamflow Network and development of reliable national assessments of our water use, our groundwater resources and our protection of water quality.

We are happy to answer your questions or provide additional information; please contact any of us or Ryan Mueller at the Interstate Council on Water Policy ([rpmueller1@mchsi.com](mailto:rpmueller1@mchsi.com) or 573-303-6644).

Sincerely,



Cindy Lowry, Executive Director  
**Alabama Rivers Alliance**



Wade Blackwood, Executive Director  
**American Canoe Association**




Keith L. Seitter, Executive Director  
**American Meteorological Society**




Jim Bradley, Sr. Director of Government Relations  
**American Rivers**



Mark Woodson, P.E., President  
**American Society of Civil Engineers**



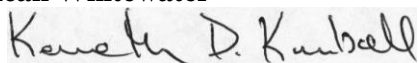
Martha Navararez, President  
**American Water Resources Association**



G. Tracy Mehan, Executive Director  
**American Water Works Association**



Mark Singleton, Executive Director  
**American Whitewater**



Kenneth D. Kimball, Director of Research  
**Appalachian Mountain Club**



Joe Gilmore, President  
**Association of American State Geologists**



Timothy H. Quinn, Executive Director  
**Association of California Water Agencies**



Martha Clark Mettler, President  
**Association of Clean Water Administrators**



Jennifer Mock Schaeffer, Gov't Affairs Director  
**Association of Fish and Wildlife Agencies**



Diane Van De Hei, Chief Executive Officer  
**Association of Metropolitan Water Agencies**



Lori C. Spragens, Executive Director  
**Association of State Dam Safety Officials**



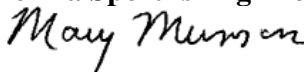
Chad Berginnis, Executive Director  
**Association of State Floodplain Managers**



Don A. Barnett, Engineer-Manager  
**Bear River Commission**



Bill Jennings, Chairman  
**California Sportfishing Protection Alliance**



Mary Munson, Executive Director  
**Coastal States Organization**



Don A. Barnett, Executive Director  
**Colorado River Basin Salinity Control Forum**

Doug Kemper, Executive Director  
**Colorado Water Congress**

Steve Tambini, Executive Director  
**Delaware River Basin Commission**

Steve Cochran, Director, Miss River Delta Project  
**Environmental Defense Fund**

John Seebach, Chair  
**Hydropower Reform Coalition**

Kevin Lewis, Conservation Program Director  
**Idaho Rivers United**

Phillip Greenlee, President & CEO  
**International Federation of Fly Fishers**

Carlton Haywood, Executive Director  
**Interstate Commission on the Potomac River Basin**

Dru Buntin, Chairman  
**Interstate Council on Water Policy**

Deborah M. Hamlin, Executive Director  
**Irrigation Association**

Dan Boward, Secretary  
**Maryland Water Monitoring Council**

Sue Lowry, Chairman  
**Missouri River Association of States and Tribes**

Adam Krantz, Chief Executive Officer  
**National Association of Clean Water Agencies**

Susan Gilson, Executive Director  
**National Association of Flood & Stormwater Management Agencies**

John C. Fetterman, Deputy Executive Director  
**National Association of State Boating Law Administrators**

Michael J. Hayes, Executive Director  
**National Drought Mitigation Center**

Steve Fitzgerald, P.E., President  
**National Hydrologic Warning Council**

Linda Church Ciocci, Executive Director  
**National Hydropower Association**

Bob Johnson, Executive Director  
**National Water Resource Association**

Adam Kolton, VP for Federal Advocacy  
**National Wildlife Federation**

Mark Smith, Deputy Director, N American Water  
**The Nature Conservancy**

Ron Poltak, Executive Director  
**New England Interstate Water Pollution Control Commission**

Kenneth Jennison, Chairman  
**NY State Floodplain & Stormwater Managers Association**

Richard Harrison, Executive Director  
**Ohio River Valley Water Sanitation Commission**

April Snell, Executive Director  
**Oregon Water Resources Congress**

Gordon W. "Jeff" Fassett, Chairman  
**Red River Compact Commission**

Dick Wolfe, Chairman  
**Republican River Compact Commission**



Margaret Miner, Executive Director  
**Rivers Alliance of Connecticut**



Nicole Silk, Executive Director  
**River Network**



Mark E. Rude, Executive Director  
**Southwest Kansas Groundwater Dist. 3**



Andrew Dehoff, Executive Director  
**Susquehanna River Basin Commission**



Chris Wood, President & Chief Executive Officer  
**Trout Unlimited**



Don A. Ostler, Executive Director  
**Upper Colorado River Compact Commission**



Dru Buntin, Executive Director  
**Upper Mississippi River Basin Association**



Tom Myrum, Executive Director  
**Washington State Water Resources Association**



Tim Williams, Director, Government & Public  
Affairs

**Water Environment Federation**



Lesli Allison, Executive Director  
**Western Landowners Alliance**



Tony Willardson, Executive Director  
**Western States Water Council**



Frank Grimes, President  
**Wyoming Water Association**



Sue Lowry, Commissioner  
**Yellowstone River Compact Commission**

Copy: Appropriations Subcommittee Members  
Interior Secretary Sally Jewell  
OMB Director Shaun Donovan